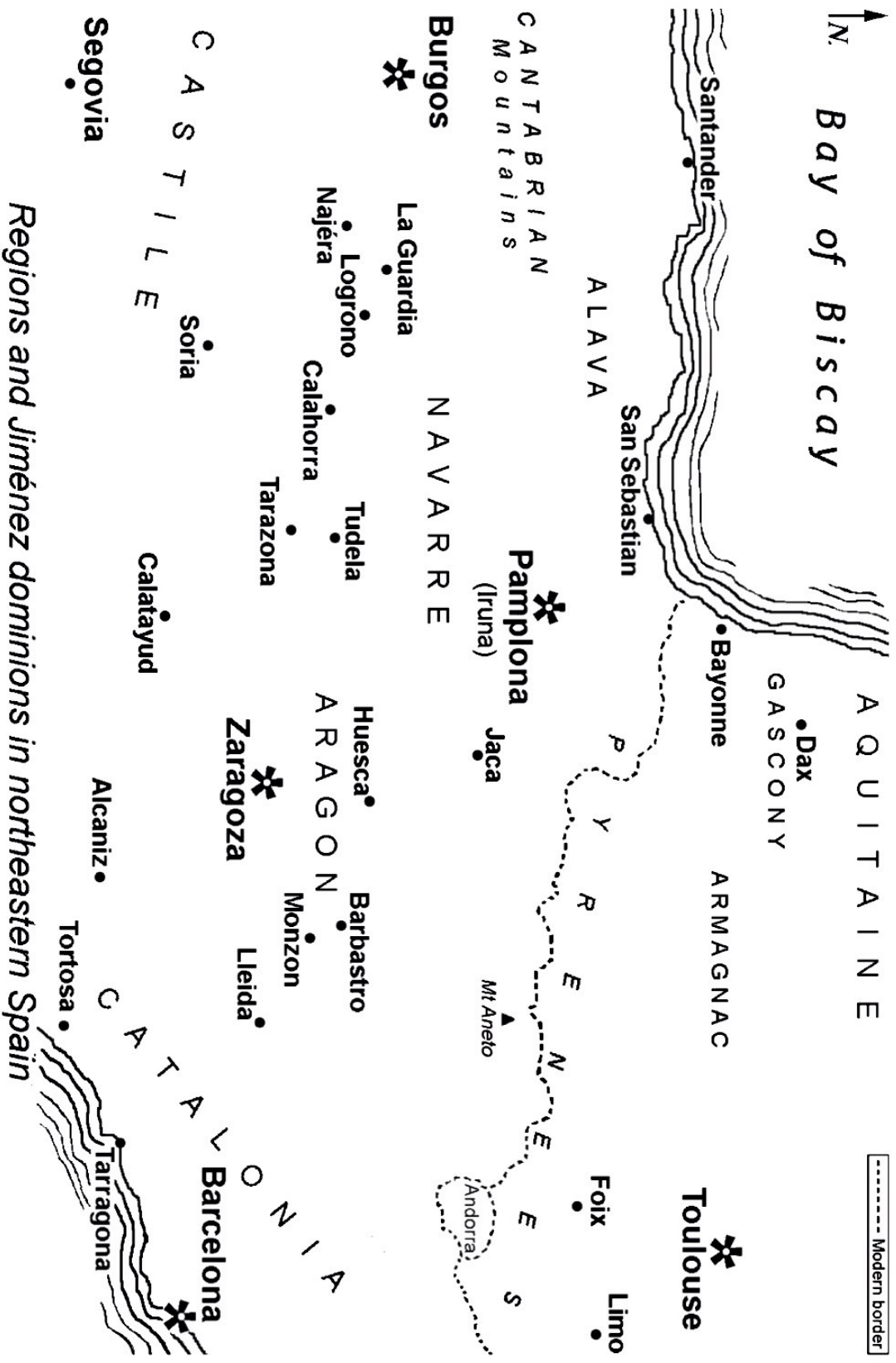


MARGARET

Queen of Sicily

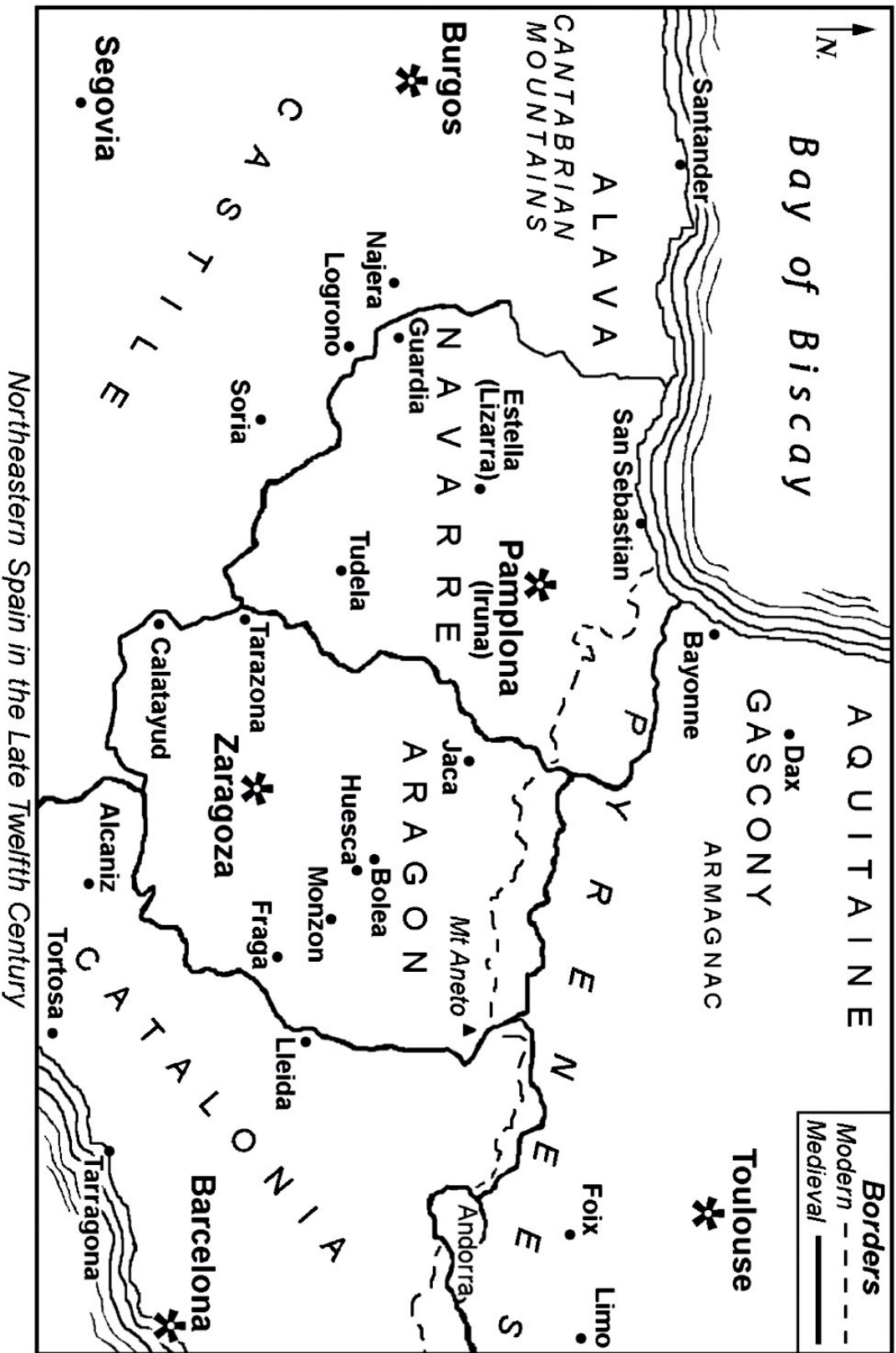


Jacqueline Alio



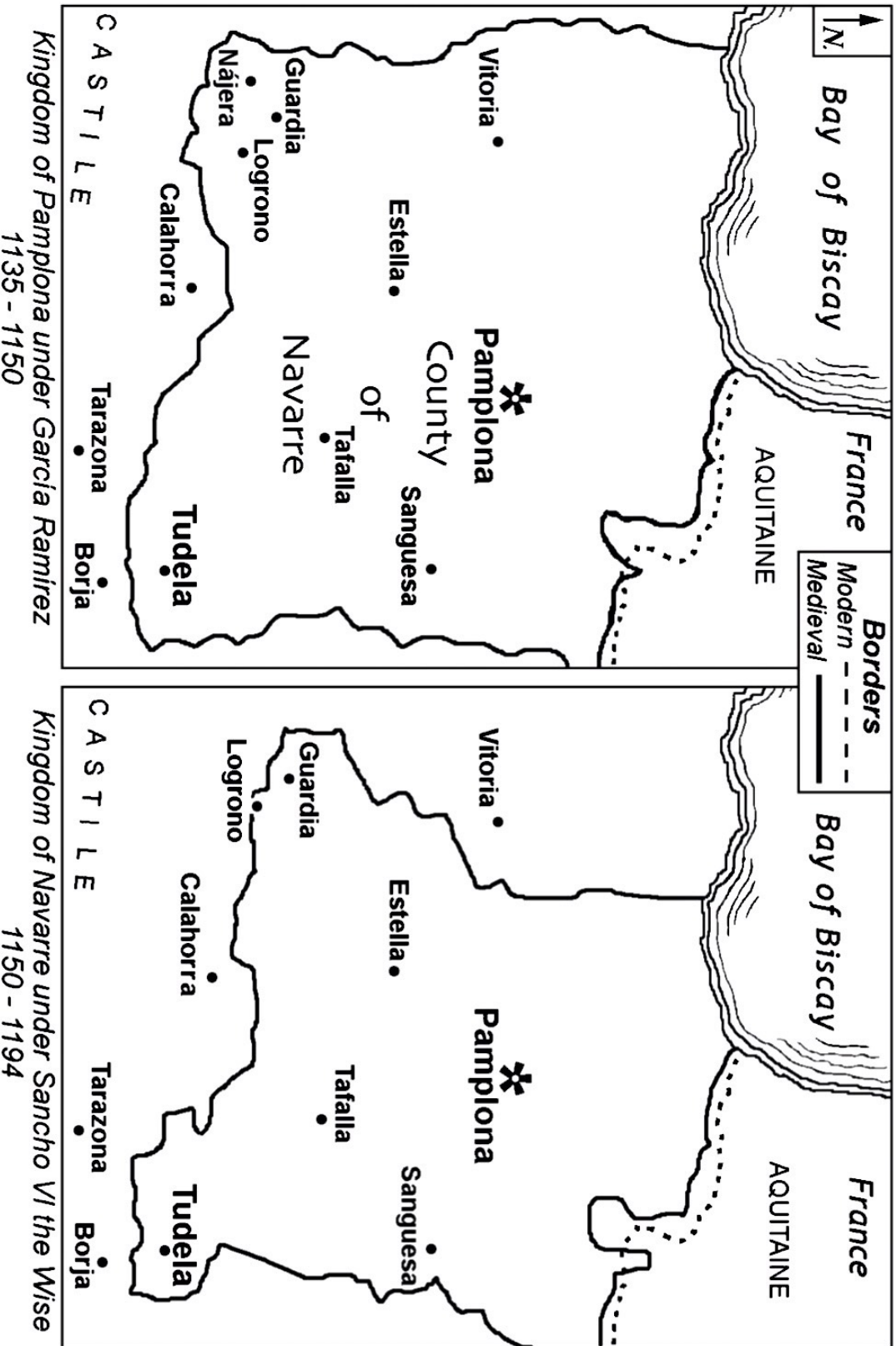
Regions and Jimenez dominions in northeastern Spain

MAPS AND IMPRINTS

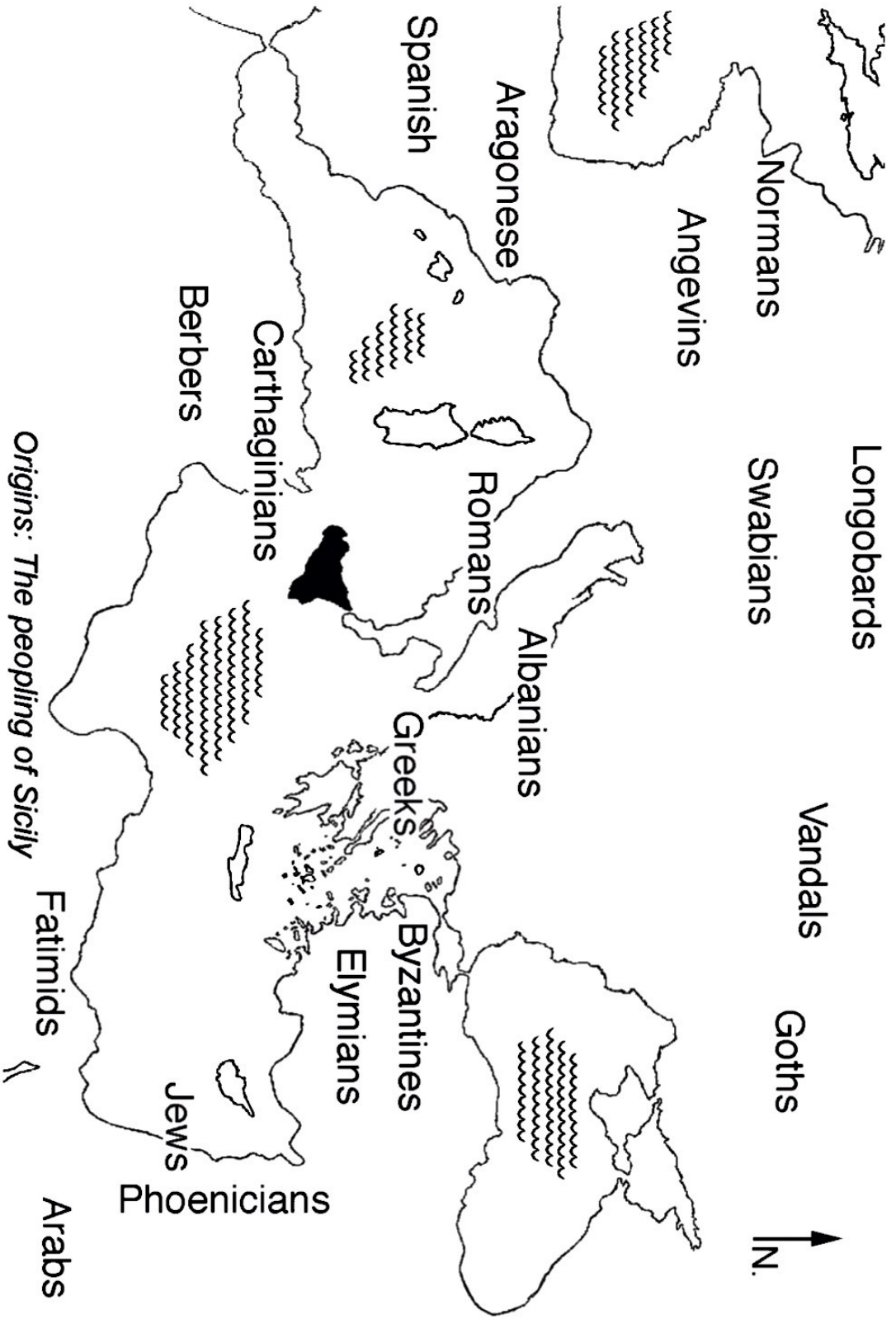


Northeastern Spain in the Late Twelfth Century

MARGARET, QUEEN OF SICILY



MAPS AND IMPRINTS

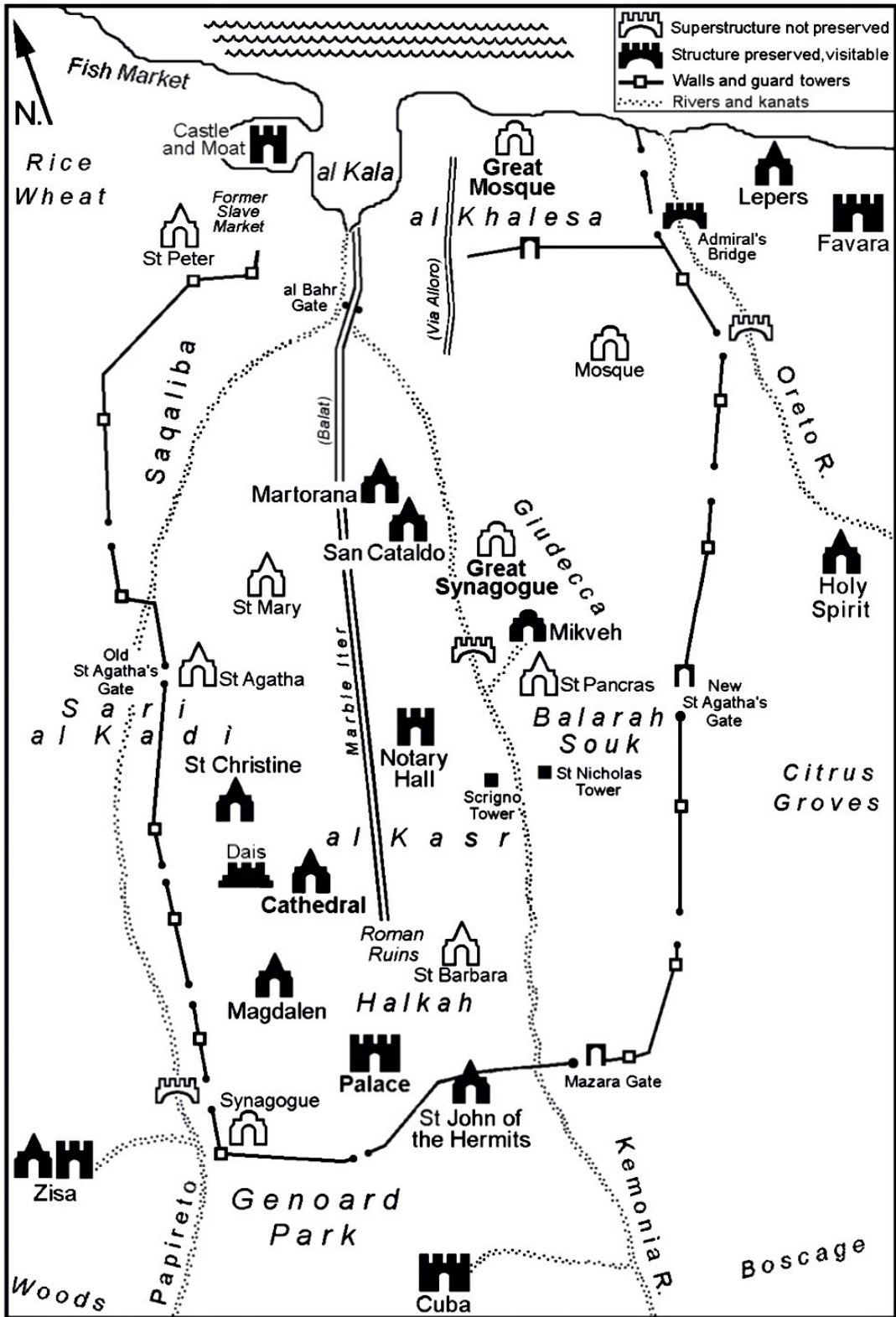


MARGARET, QUEEN OF SICILY



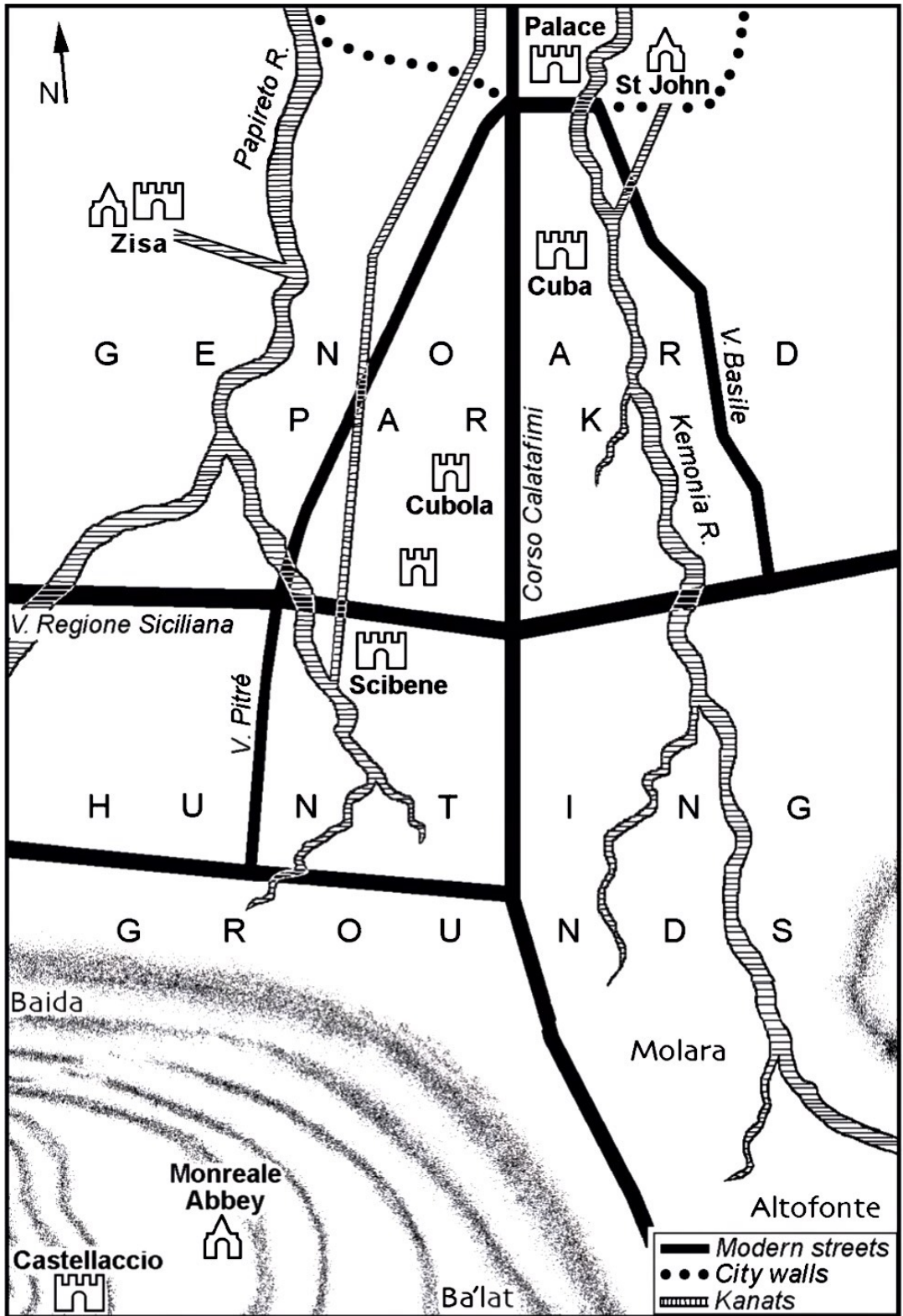
Regnum Siciliae: The Norman Kingdom of Sicily

MAPS AND IMPRINTS



Queen Margaret's Palermo

MARGARET, QUEEN OF SICILY



The Genoard in Margaret's time

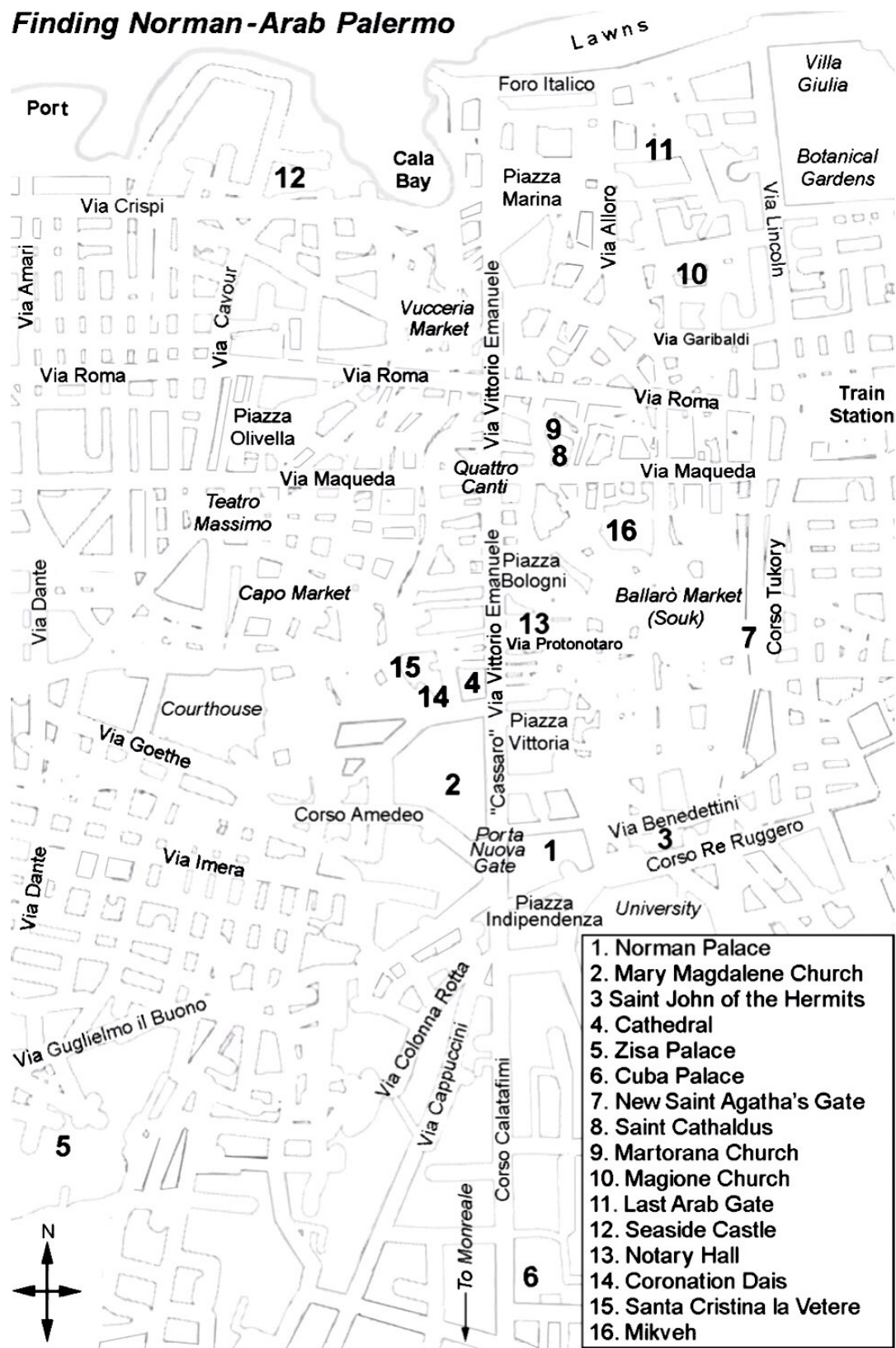
MAPS AND IMPRINTS



This map dated 1570 shows some streets that existed in Palermo in Margaret's time. The city wall seen here was erected in 1536.

MARGARET, QUEEN OF SICILY

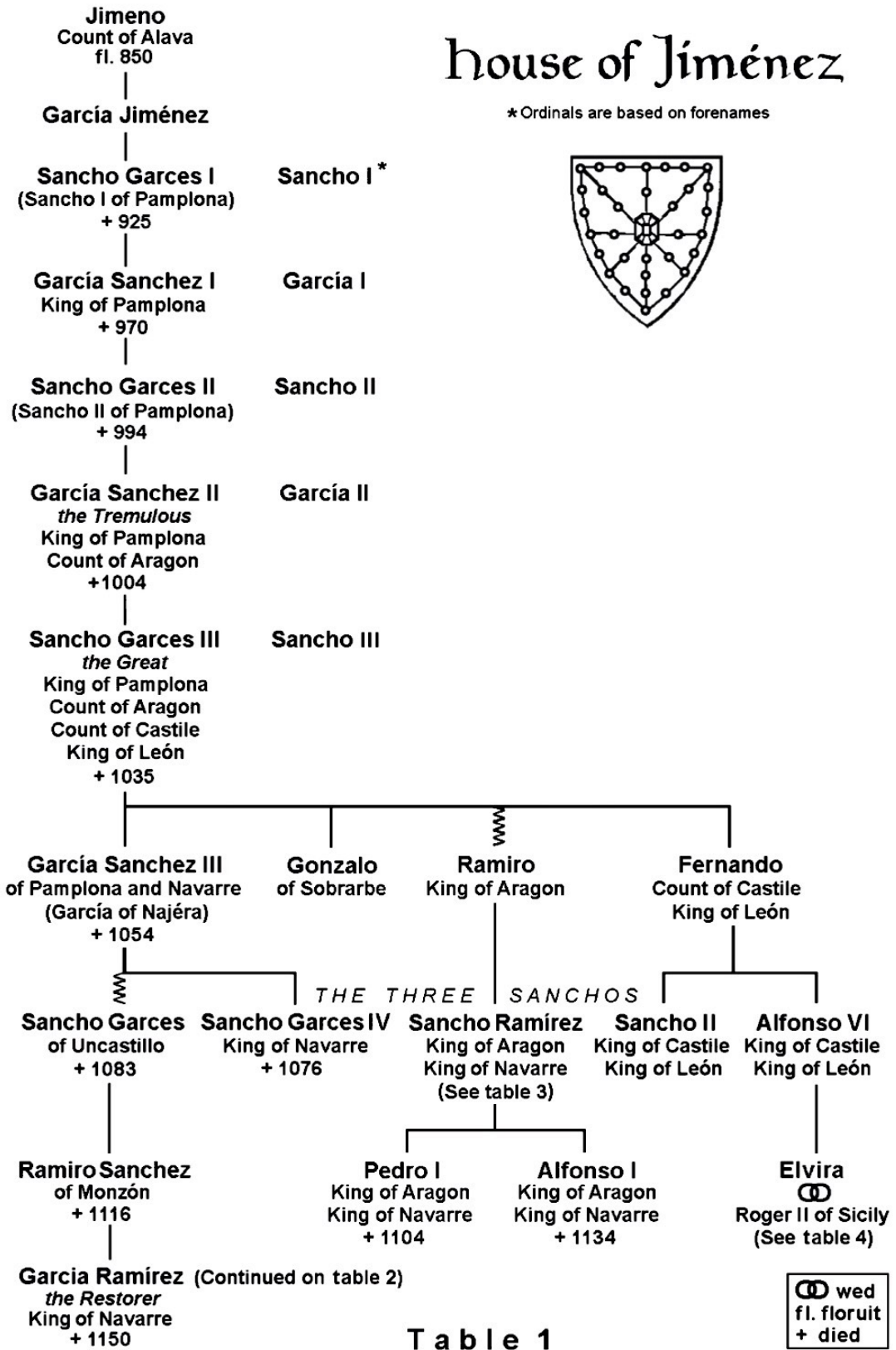
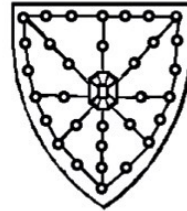
Finding Norman-Arab Palermo



1. Norman Palace
2. Mary Magdalene Church
3. Saint John of the Hermits
4. Cathedral
5. Zisa Palace
6. Cuba Palace
7. New Saint Agatha's Gate
8. Saint Cathaldus
9. Martorana Church
10. Magione Church
11. Last Arab Gate
12. Seaside Castle
13. Notary Hall
14. Coronation Dais
15. Santa Cristina la Vetere
16. Mikveh

House of Jiménez

* Ordinals are based on forenames



Family of Margaret of Navarre

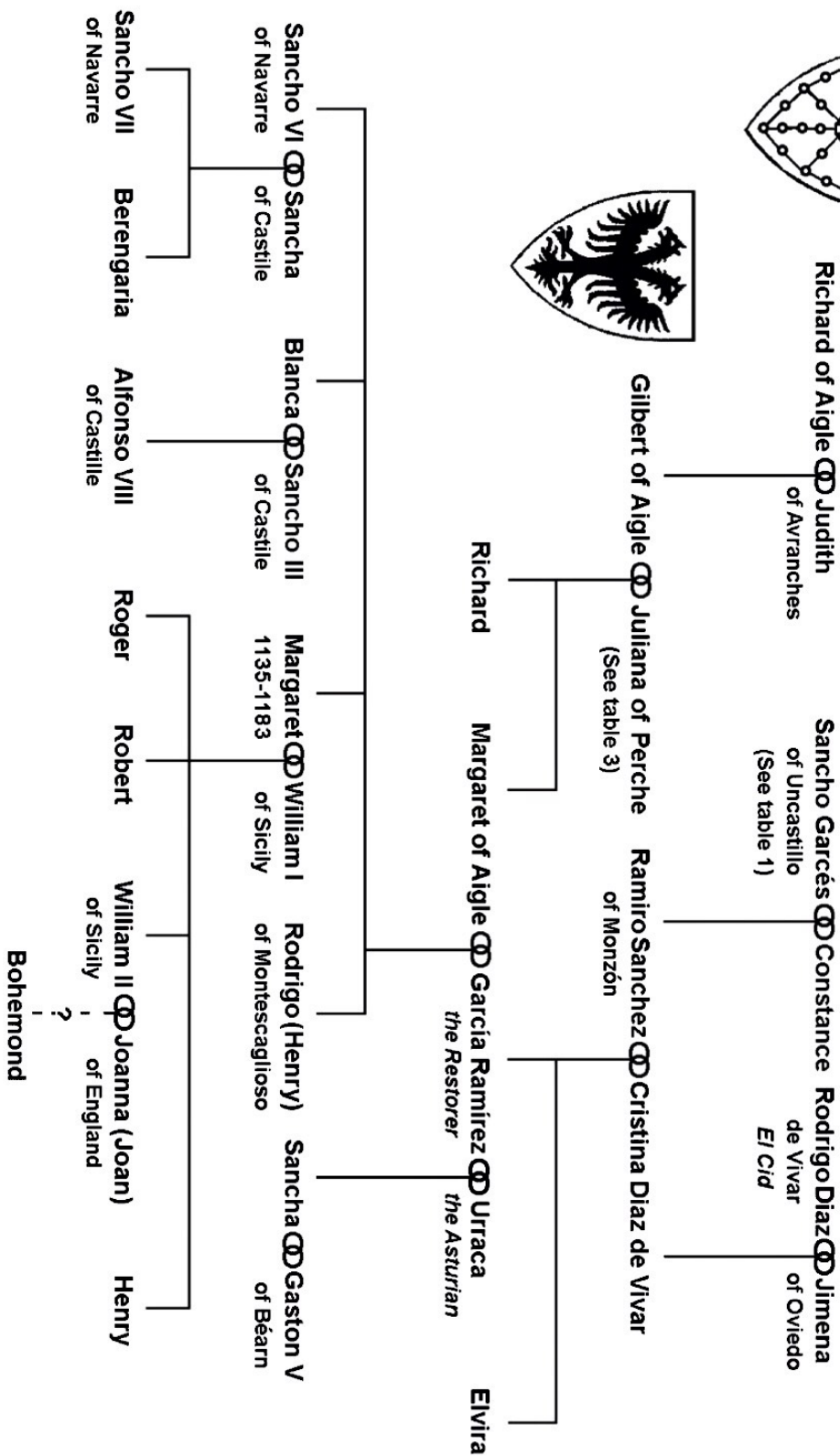
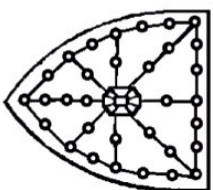


Table 2